

PLAN NUMBER 301 (REV. 3) OF 1275
 RECORDED BOOK 1787 PAGE 102

301-1
 89-0

RECORDED
 BY SW

APPROVED SUBJECT TO THE TERMS AND CONDITIONS CONTAINED IN A CERTIFICATE OF ACTION DATED DECEMBER 15, 1974 TO BE RECEIVED HERE WITH AND SUBJECT ALSO TO A COVENANT DATED MARCH 1, 1975, TO BE RECEIVED HERE WITH.

DATE April 29, 1975

BEING A MAJORITY OF THE LEXINGTON PLANNING BOARD

TOWN CLERK OF THE TOWN OF LEXINGTON, MASS. HAS RECEIVED AND RECORDED AT THIS OFFICE AND NO APPEAL WAS RECEIVED DURING THE TWENTY DAYS AFTER SUCH RECEIPT AND RECEIVING OF SAID NOTICE.

DATE April 29, 1975 TOWN CLERK

OWNER & SUBDIVIDER
 LEXINGTON GREEN DEVELOPMENT TRUST

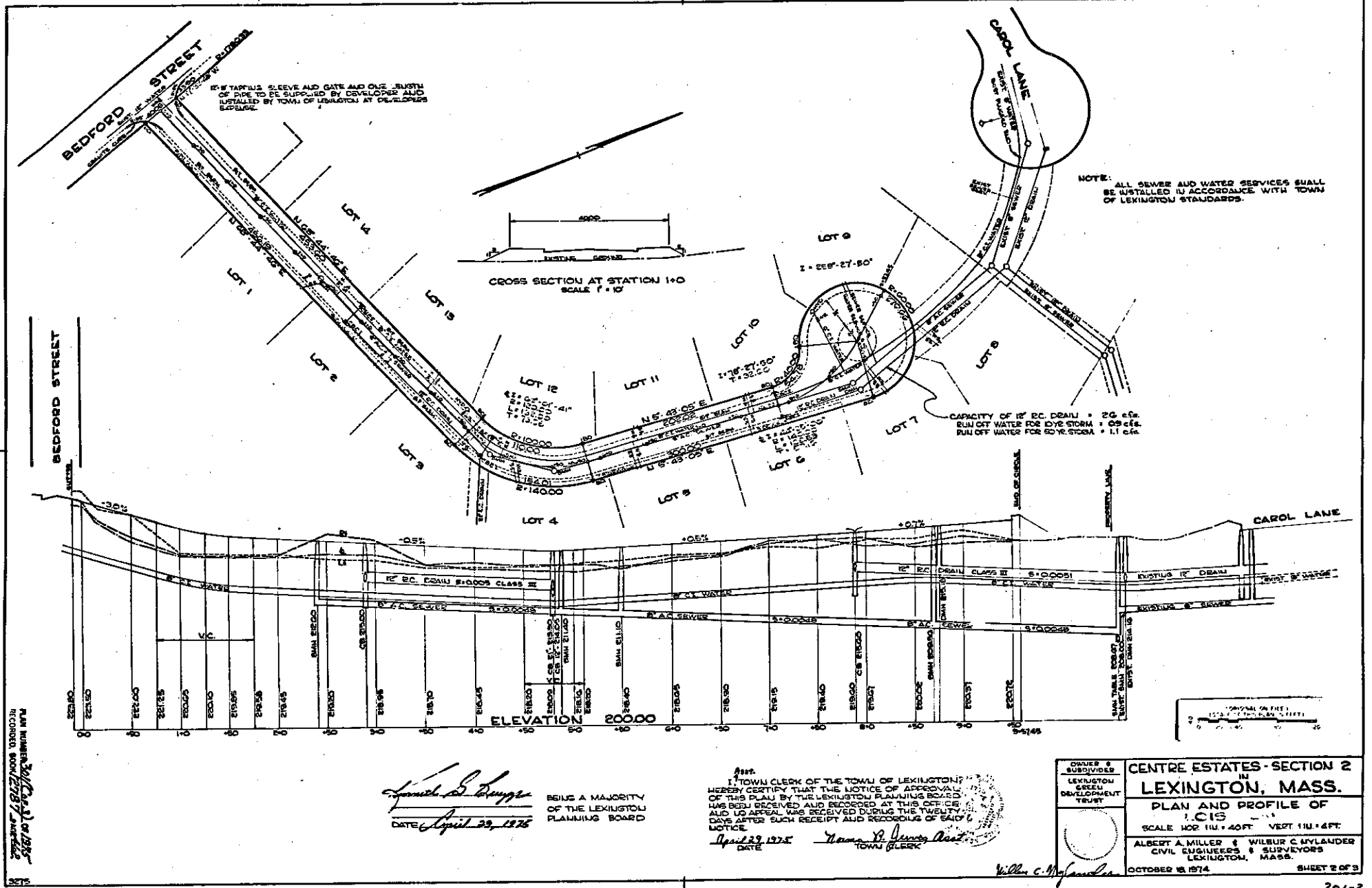
CENTRE ESTATES - SECTION 2
 IN
 LEXINGTON, MASS.
 LOT LAYOUT PLAN
 SCALE 1 IN = 40 FT.

ALBERT A. MILLER & WILBUR C. LYNLAUDER
 CIVIL ENGINEERS & SURVEYORS
 LEXINGTON, MASS.

OCTOBER 18, 1974

SHEET 1 OF 3

301-1



PLAN NUMBER 301-C-1-1-1974
 RECORDED BOOK 12787 PAGE 12

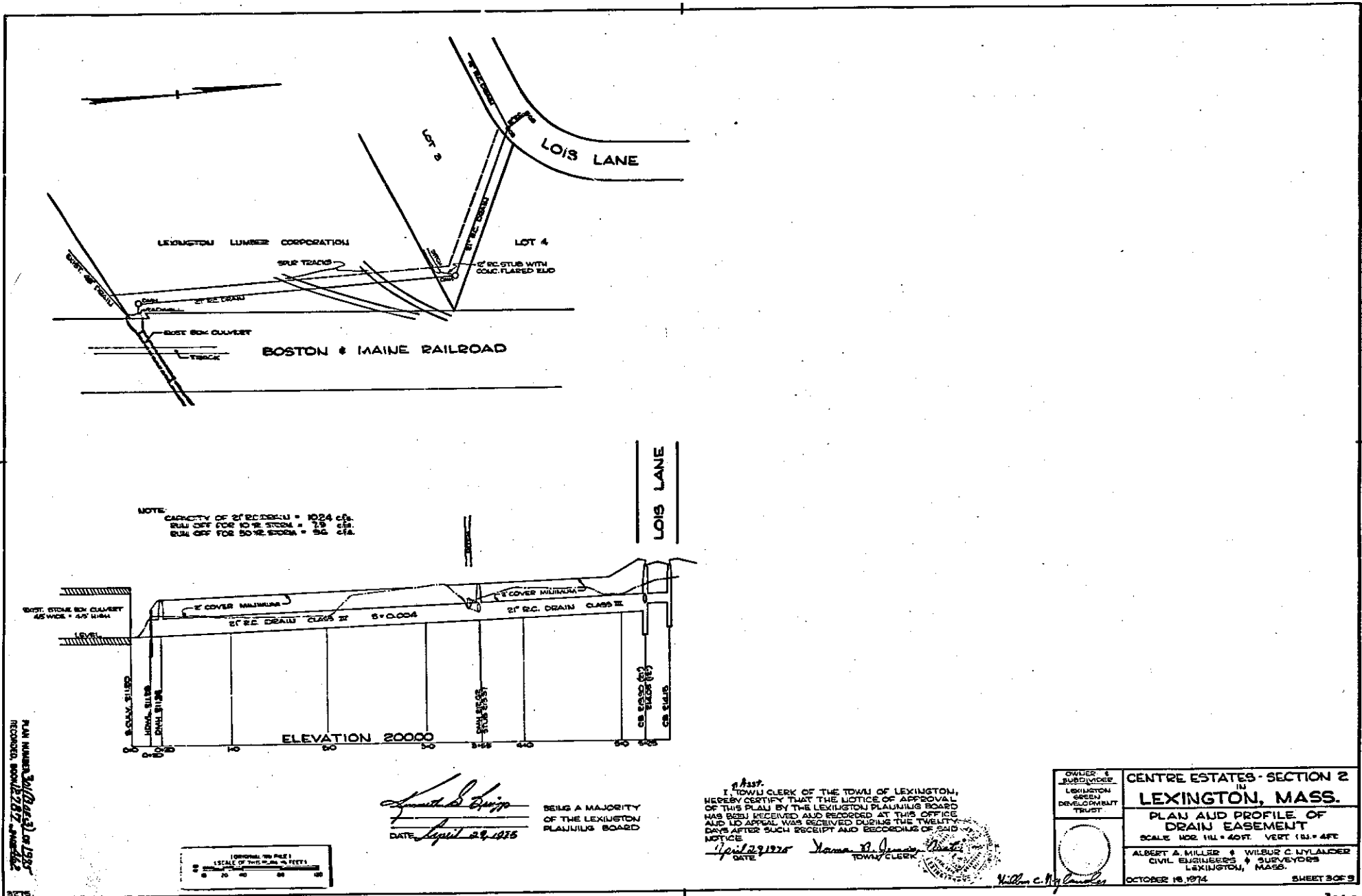
James B. Lange
 BEING A MAJORITY
 OF THE LEXINGTON
 PLANNING BOARD
 DATE April 29, 1974

1. TOWN CLERK OF THE TOWN OF LEXINGTON
 HEREBY CERTIFY THAT THE NOTICE OF APPROVAL
 OF THIS PLAN BY THE LEXINGTON PLANNING BOARD
 HAS BEEN RECEIVED AND RECORDED AT THIS OFFICE
 AND NO APPEAL WAS RECEIVED DURING THE TWENTY
 DAYS AFTER SUCH RECEIPT AND RECORDING OF SAID
 NOTICE.
 DATE April 29, 1974
 TOWN CLERK

OWNER & SUBDIVISION LEXINGTON GREEN DEVELOPMENT TRUST	CENTRE ESTATES - SECTION 2 IN LEXINGTON, MASS.	
	PLAN AND PROFILE OF I.C.15	
	SCALE 1/8" = 10 FT.	VERT 1/4" = 4 FT.
	ALBERT A. MILLER & WILBUR C. MYLANDER CIVIL ENGINEERS & SURVEYORS LEXINGTON, MASS.	
	OCTOBER 16, 1974	SHEET 2 OF 3


350

301-3



NOTE
 CAPACITY OF 2' R.C. DRAIN = 1024 CFS
 FULL OFF FOR 40' R. STORM = 78 CFS
 FULL OFF FOR 50' R. STORM = 56 CFS

PLAN NUMBER 301 (REV. 1) OF 1974
 RECORDED BOOK 2787 PAGE 44



Samuel B. Davis
 BEING A MAJORITY
 OF THE LEXINGTON
 PLANNING BOARD
 DATE *April 29 1975*

W. C. Lylander
 I, TOWN CLERK OF THE TOWN OF LEXINGTON,
 HEREBY CERTIFY THAT THE NOTICE OF APPROVAL
 OF THIS PLAN BY THE LEXINGTON PLANNING BOARD
 HAS BEEN RECEIVED AND RECORDED AT THIS OFFICE
 AND NO APPEAL WAS RECEIVED DURING THE TWENTY
 DAYS AFTER SUCH RECEIPT AND RECORDING OF SAID
 NOTICE
 DATE *April 29 1975* *Yvonne R. Jones*
 TOWN CLERK

OWNER & SUBDIVIDER LEXINGTON GREEN DEVELOPMENT TRUST	CENTRE ESTATES - SECTION 2 IN LEXINGTON, MASS.
	PLAN AND PROFILE OF DRAIN EASEMENT SCALE 1/4" = 40' HORIZ. VERT. 1" = 4'
ALBERT A. MILLER & WILBUR C. NYLANDER CIVIL ENGINEERS & SURVEYORS LEXINGTON, MASS.	
OCTOBER 18, 1974 SHEET 3 OF 3	

301-2