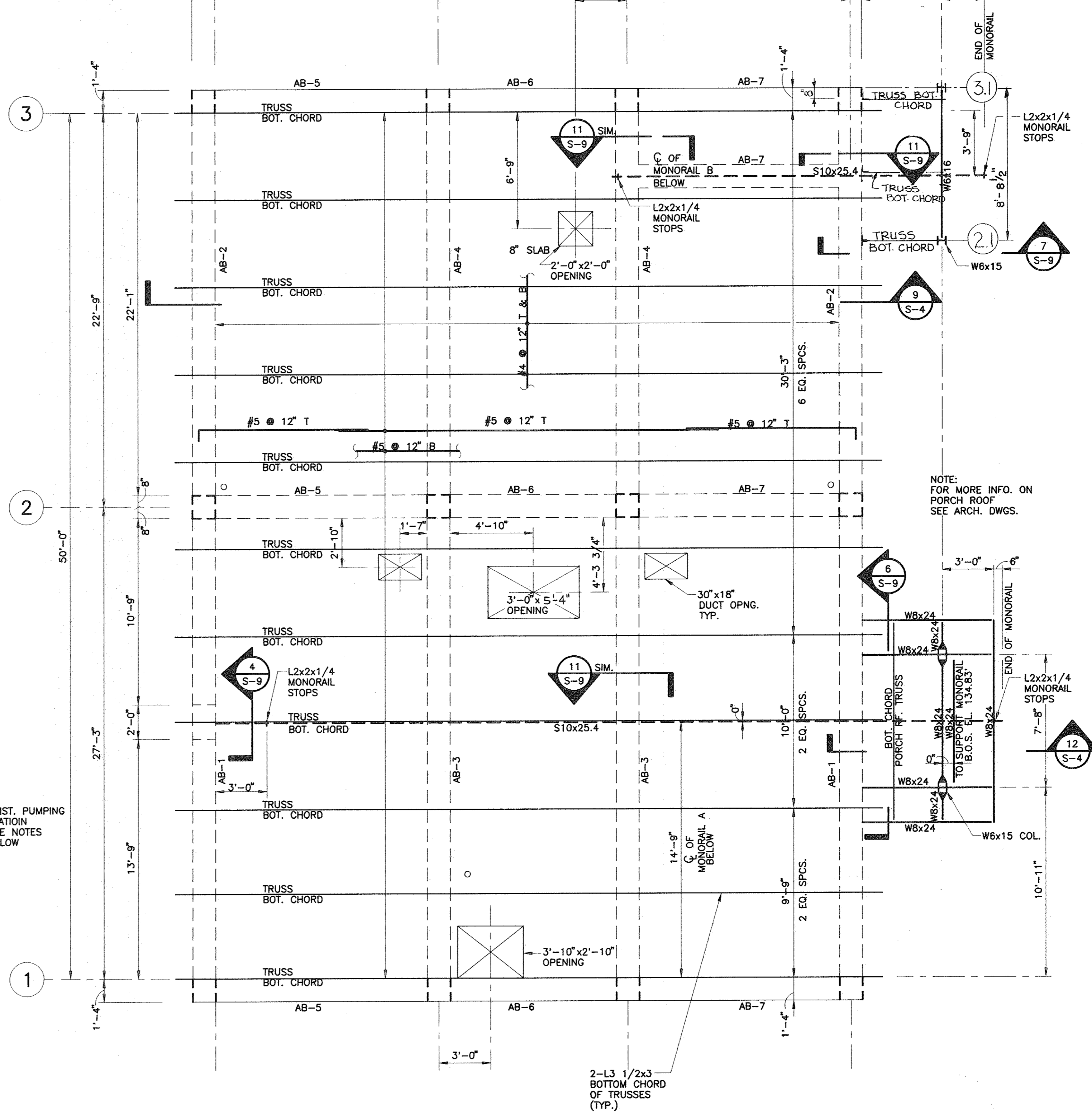



GROUND FL. PLAN EL. 125.0'  
SCALE: 1/4" = 1'-0"



ATTIC PLAN EL. 137.67'  
SCALE: 1/4" = 1'-0"

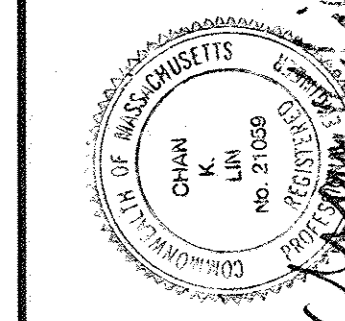
- NOTES:
- EXISTING PUMP STATION TO REMAIN OPERATIONAL DURING CONSTRUCTION, CONTRACTOR TO MAINTAIN ITS INTEGRITY AT ALL TIME.
  - EXISTING PUMP STATION CONFLICTS WITH A PORTION OF THE NEW PUMP STATION PORCH. CONTRACTOR TO VERIFY LIMITS OF CONFLICT.
  - CONFLICTED PORTION OF THE PORCH SHALL BE PLACED AFTER THE EXISTING PUMP STATION IS DEMOLISHED. REBARS SPLICE AND/OR COUPLER SHALL BE USED AS NECESSARY TO ACHIEVE REINFORCING SHOWN ON DRAWING.
  - SEE ARCHITECT DRAWINGS FOR MORE INFORMATION ON RAMP.
  - SEE TYPICAL DETAIL FOR REBARS AT SLAB OPENING.



TOWN OF LEXINGTON, MASSACHUSETTE  
DEPARTMENT OF PUBLIC WORKS  
NORTH LEXINGTON MAIN PUMPING STATION  
**GROUND FLOOR PLAN  
& ATTIC PLAN**

**Weston & Sampson**  
ENGINEERS, INC.

No.	Date	Dr-By	MLM	FNJ	RECORD DRAWING
1	5/95	RNS	MLM	FNJ	Description
A P P R O V E D					
DATE: 1/17/92					



SCALE:	AS NOTED	CONTRACT:	92-1	JOB NO.:	9065	APP. BY:	RSL
CADD NO.:	P-90028/1	DR. BY:	VVS	CK. BY:	JRL	FILE NO.:	69-46

**S-3**